







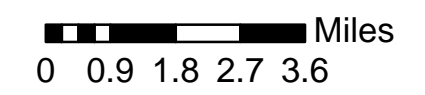


Map 6: Floodplain and Riparian Zones

Map 6 Floodplain Carroll County, Georgia

Legend

-  Lakes
-  Streams
-  500 Year FloodPlain
-  100 Year Floodplain
-  100 year Flood plain with Base Flood Elevations
-  Incorporated Cities



Please use this map as a guide and not as definitive information. The areas depicted by this map are approximate and are provided for illustrative purposes only. While every effort has been made to ensure the accuracy, completeness, correctness, and timeliness of information presented within this map, the burden for determining appropriateness for use rests solely with the user. This map is provided "as is" with no warranties, express or implied.

